

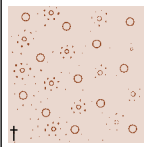
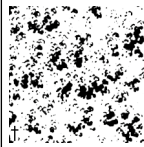


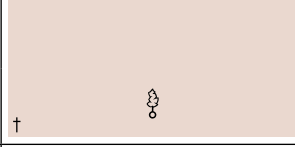






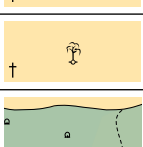

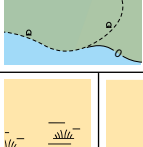

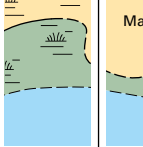
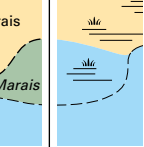





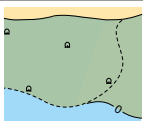
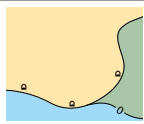
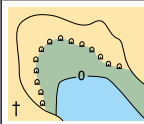
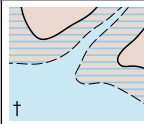
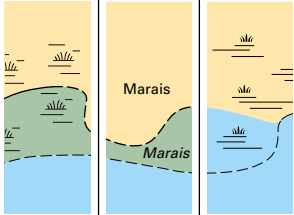
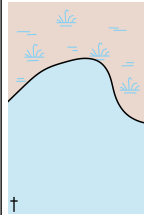



C Détails topographiques naturels

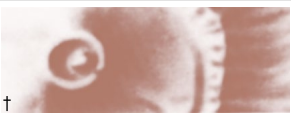






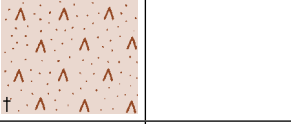


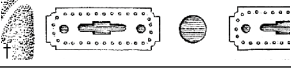


Natural features

Végétation		Symboles nationaux supplémentaires : Supplementary national symbols: c-k		Vegetation		
30			Boisé Bois, en général <i>Woods, in general</i>			354.1
31.1			Arbres remarquables (isolés ou en groupe) <i>Prominent trees (isolated or in groups)</i>			354.2
31.2			Arbre en général <i>Unspecified tree</i>			
31.3			Arbre à feuilles persistantes (sauf les conifères) <i>Evergreen (except conifer)</i>			
31.4			Conifère, Casuarina <i>Conifer, Casuarina</i>			
31.5			Palmier <i>Palm</i>			
31.6			Palmier nipa <i>Nipa palm</i>			
31.7			Casuarina <i>Casuarina</i>			
31.8			Filao <i>Filao</i>			
31.8			Eucalyptus <i>Eucalypt</i>			
32			Palétuviers, mangrove, palmier nipa <i>Mangrove, Nipa palm</i>			312.4
33		Marais, roseaux <i>Marsh, Swamp, Reed beds</i>				312.2

Détails topographiques naturels

Natural features

C

Symboles nationaux supplémentaires		Supplementary national symbols	
a	Estompe <i>Shading</i>		351.1
b	Hachures <i>Hachures</i>		
c	Limite de la végétation <i>Limit of vegetation</i>		
d	Prairie <i>Grassland</i>		354
e	Rizière <i>Paddyfield</i>		354
f	Buissons, broussailles, brousse <i>Bushes</i>		354
g	Arbres à feuilles caduques <i>Deciduous woodland</i>		354
h	Conifères <i>Coniferous woodland</i>		354
i	Palmiers <i>Palms woodland</i>		
j	Champs cultivés <i>Cultivated field</i>		
k	Parc, jardin <i>Park, Garden</i>		
l	Lagune <i>Lagoon</i>		
m	Source <i>Spring</i>		

D Détails topographiques artificiels

Cultural Features

Agglomération, bâtiments			Settlements, Buildings	
Altitude des édifices Height of objects → E		Amers Landmarks → E		
1		Zone urbaine Urban area		370.4
2		Agglomération avec bâtiments dispersés Settlement with scattered buildings		370.5
3		Agglomération (sur cartes à moyenne et petite échelles) Settlement (on medium and small-scale charts)		370.7
4		Village à l'intérieur des terres Inland village		370.6
5		Immeubles Buildings		370.5
6		Immeuble important dans une masse bâtie Important building in built-up area		370.3-4
7		Nom d'une rue, d'une route Street name, Road name		371
8		Ruine, amer en ruine Ruin, Ruined landmark		378 378.2

Routes, voies ferrées, aérodromes		Symbole national supplémentaire : Supplementary national symbol: a		Roads, Railways, Airfields	
10		Autoroute Motorway			365.1
11		Route (revêtue) Road (hard surfaced)			365.2
12		Sentier, chemin (mal défini ou non revêtu) Track, Path (loose or unsurfaced)			365.3
13		Voie ferrée, avec gare Railway, with station			328.4 362.1 362.2
14		En déblai Cutting			363.2
15		En remblai Embankment			364.1
16		Tunnel Tunnel			363.1
17		Aérodrome, terrain d'aviation Airport, Airfield			366.1 366.2
18		Héliport Helipad			366.3